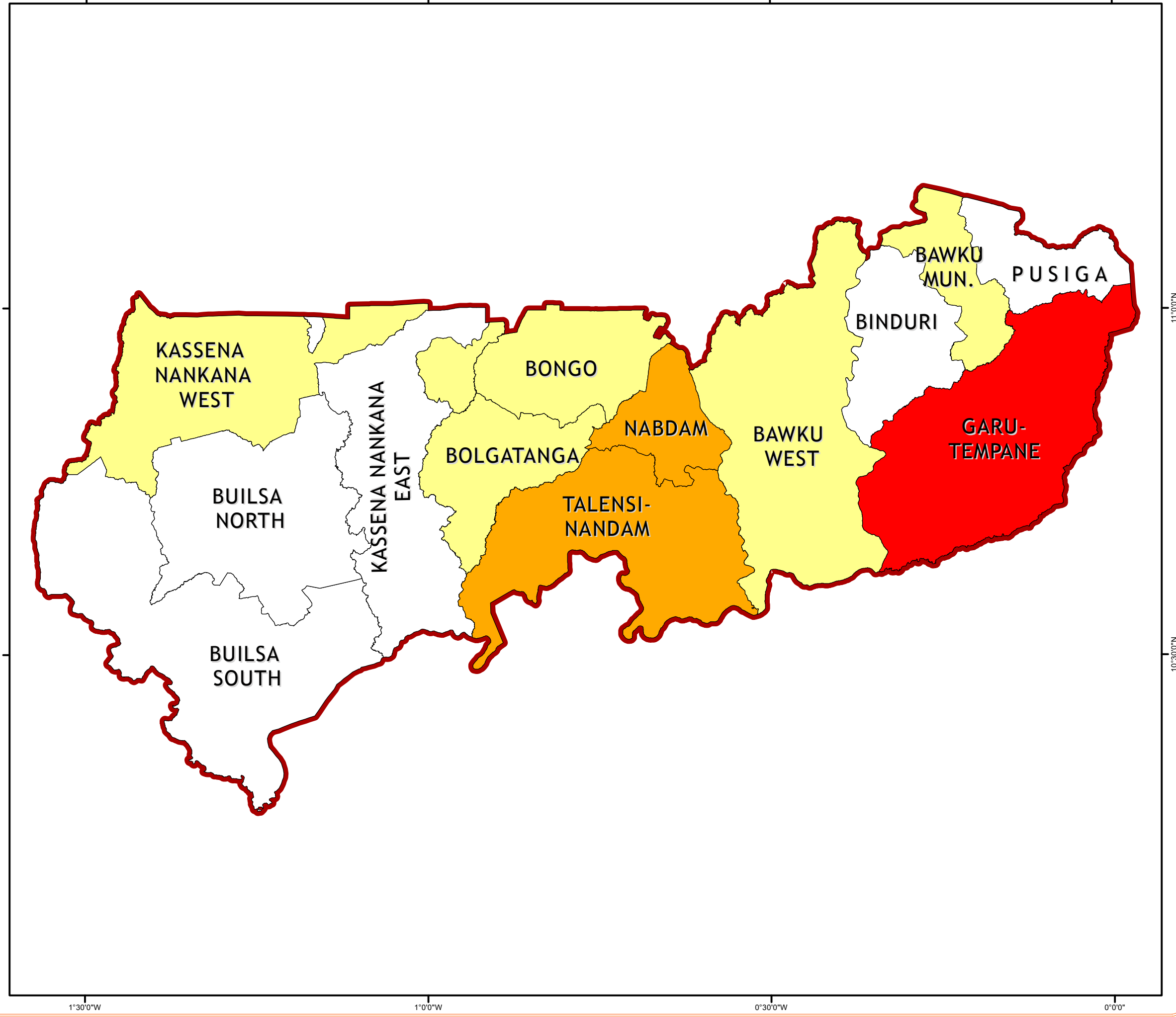
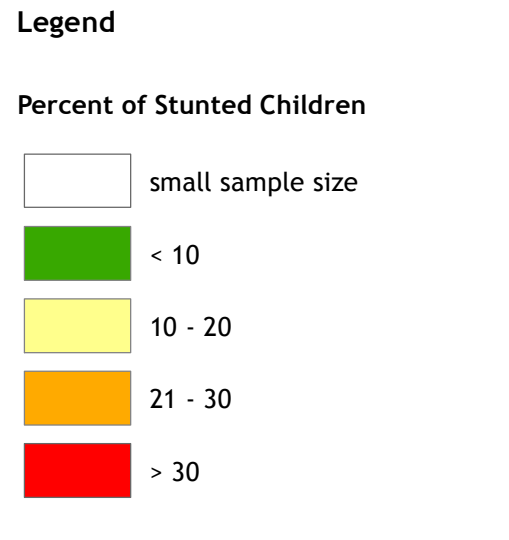
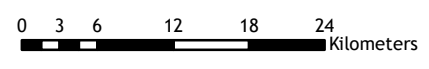
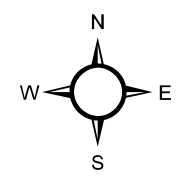


# PERCENTAGE OF STUNTED CHILDREN, AGED 0 - 59 MONTHS; UPPER EAST REGION, 2015



Layer	Data source	Year
Administrative Boundary	Ghana Statistical Service	2014
Anthropometry Data	Population-Based Survey, 2015	2015



Map composed by the METSS project  
 Production Date: May 17, 2016  
 The administrative boundaries are indicative only