









Legend


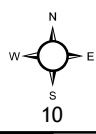
USAID IPs Community of Operation

-  ADVANCE Dem sites
-  ATT Demo sites
-  FinGAP Communities
-  GCAP grantees location
-  SPRING Community

Crop Type

-  Maize
-  Rice
-  Soybean

Layer	Data source	Year
Administrative Boundary	GSS	2011
Topographic Data	Department of Survey, Ghana/ CERSGIS	2000
USAID Implementing Partner (shown on map) Operational Communities Data	GPS Coordinates of Demo sites, grantees in the community where Implementing Partners work, 2014	2014



Map composed by the METSS project
Date map was produced: March042015
The administrative boundaries are indicative ONLY

