



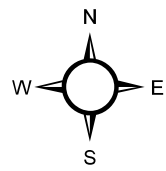
Legend

USAID IPs Community of Operation

 GCAP grantees location

Layer	Data source	Year
Administrative Boundary	Ghana Statistical Service	2011
USAID Implementing Partners Operational Communities	USAID Implementing Partners Operational Communities	2014

crop to be determined for FinGAP



Map composed by the METSS project
Date map was produced: Feb232015
The administrative boundaries are indicative ONLY

