







Legend

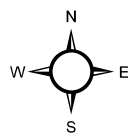
USAID IPs Community of Operation

-  ADVANCE Dem sites
-  ATT Demo Trials
-  GCAP grantees location

Crop Type

-  Maize
-  Rice
-  Soybean

Layer	Data source	Year
Administrative Boundary	Ghana Statistical Service	2011
USAID Implementing Partners Operational Communities	USAID Implementing Partners Operational Communities	2014
crop to be determined for FinGAP		



0 2 4 8 12 16 Kilometers

Map composed by the METSS project
Date map was produced: Feb232015
The administrative boundaries are indicative ONLY

