








Legend

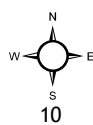
USAID IPs Community of Operation

-  ADVANCE Dem sites
-  ATT Demo sites
-  FinGAP Communities
-  GCAP grantees location

Crop Type

-  Maize
-  Rice
-  Soybean

Layer	Data source	Year
Administrative Boundary	GSS	2011
Topographic Data	Department of Survey, Ghana/ CERSGIS	2000
USAID Implementing Partner (shown on map) Operational Communities Data	GPS Coordinates of Demo sites, grantees in the community where Implementing Partners work, 2014	2014



0 2.5 5 10 15 20 Kilometers

Map composed by the METSS project
Date map was produced: March042015
The administrative boundaries are indicative ONLY

