






Legend


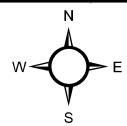
USAID IPs Community of Operation

-  ADVANCE Dem sites
-  ATT Demo Trials

Crop Type

-  Maize
-  Rice
-  Soybean

Layer	Data source	Year
Administrative Boundary	Ghana Statistical Service	2011
USAID Implementing Partners Operational Communities	USAID Implementing Partners Operational Communities	2014
crop to be determined for FinGAP		



Map composed by the METSS project
Date map was produced: Feb232015
The administrative boundaries are indicative ONLY

